



Nasjonale turistveger
National Tourist Routes in Norway

Sohlbergplassen Lookout - National Tourist Route Rondane

Nordic Concrete day, 17.11.2009
Project manager Helge Stikbakke





National Tourist Routes – What, why and how?

- 18 unique drives through the best of Norwegian scenery
- Strengthen Norway as a destination – strengthen trade and industry and settlement in rural areas
- Develop a tourist attraction that arouses international interest
- Unique scenery – innovative architecture – art
- Facilitation of activities
- Good service
- Organized as a countrywide project at the Norwegian Public Roads Administration

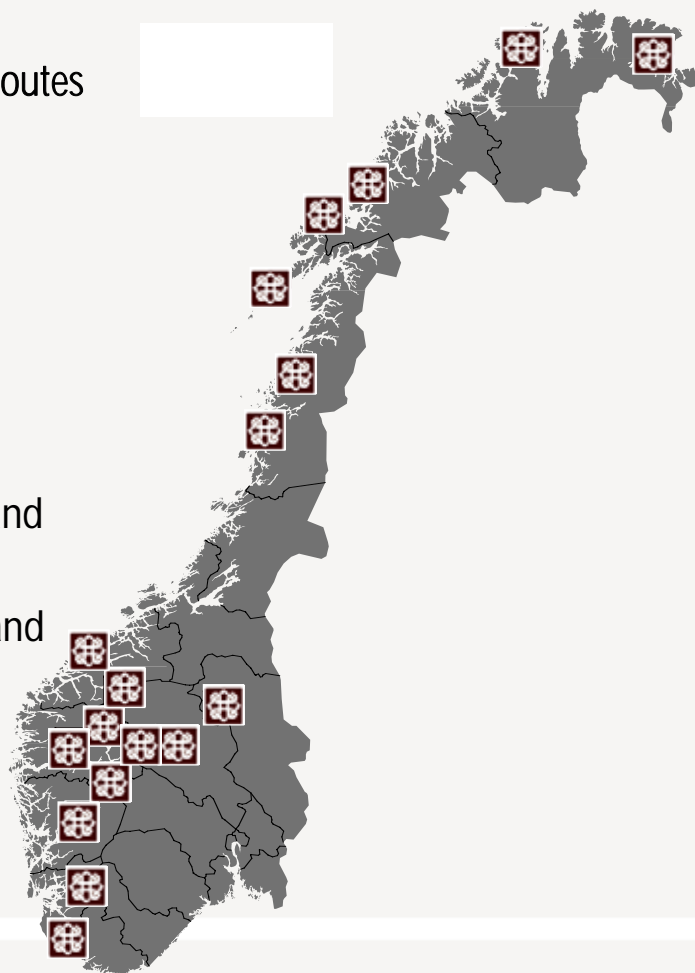


18 National Tourist Routes



National Tourist Routes

- Varanger
- Havøysund
- Senja
- Andøya
- Lofoten
- Northern Helgeland Coast
- Southern Helgeland Coast



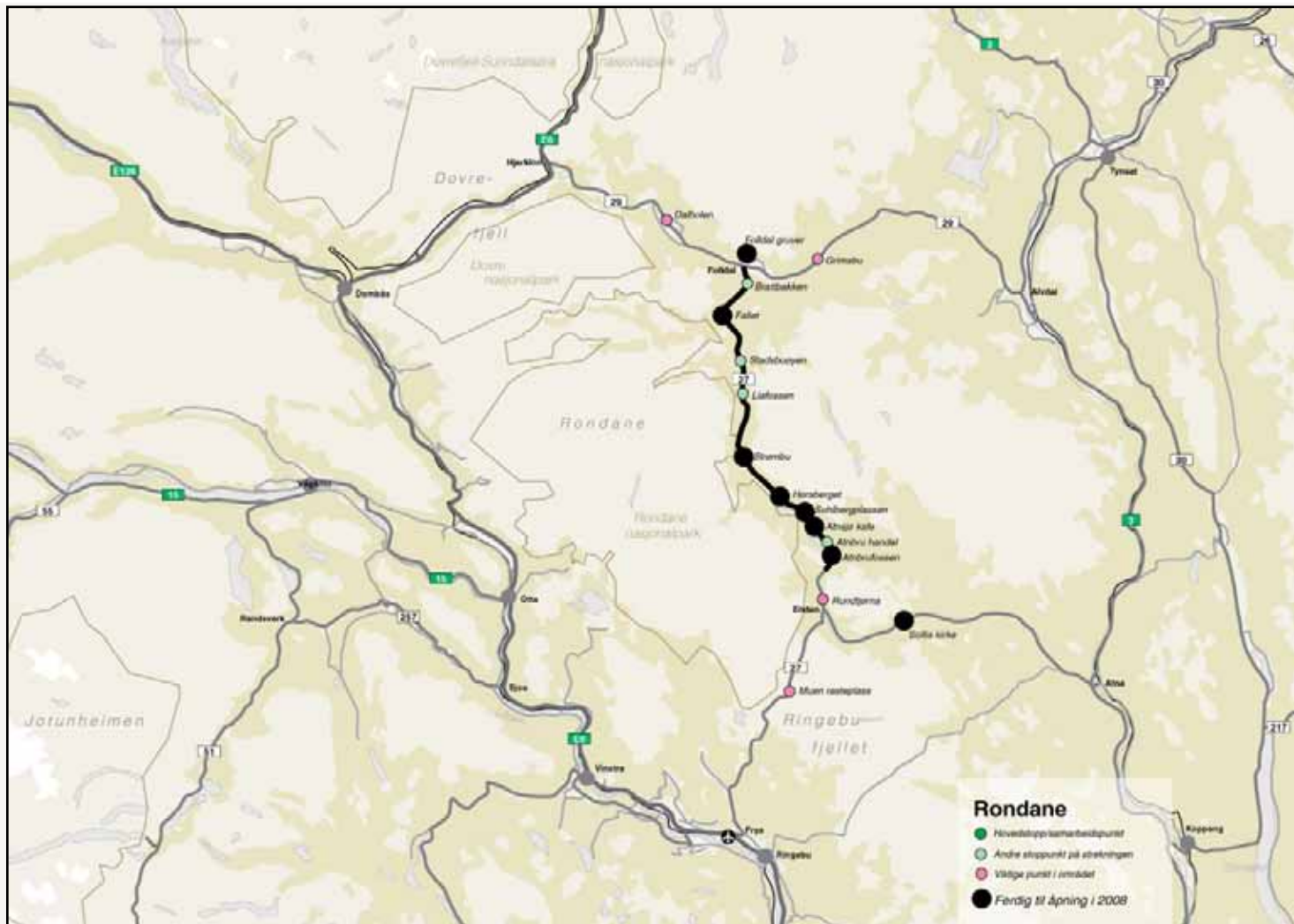
National Tourist Routes

- Atlanterhavsvegen
- Geiranger-Trollstigen
- Gamle Strynefjellsveg
- Sognefjellet
- Aurlandsfjellet
- Hardanger
- Ryfylke
- Jæren
- Valdresflye
- Rondane

Sohlbergplassen Lookout Rondane



Location



Distances:

Oslo:

290 km

Trondheim:

230 km

Stockholm:

820 km


The story.....







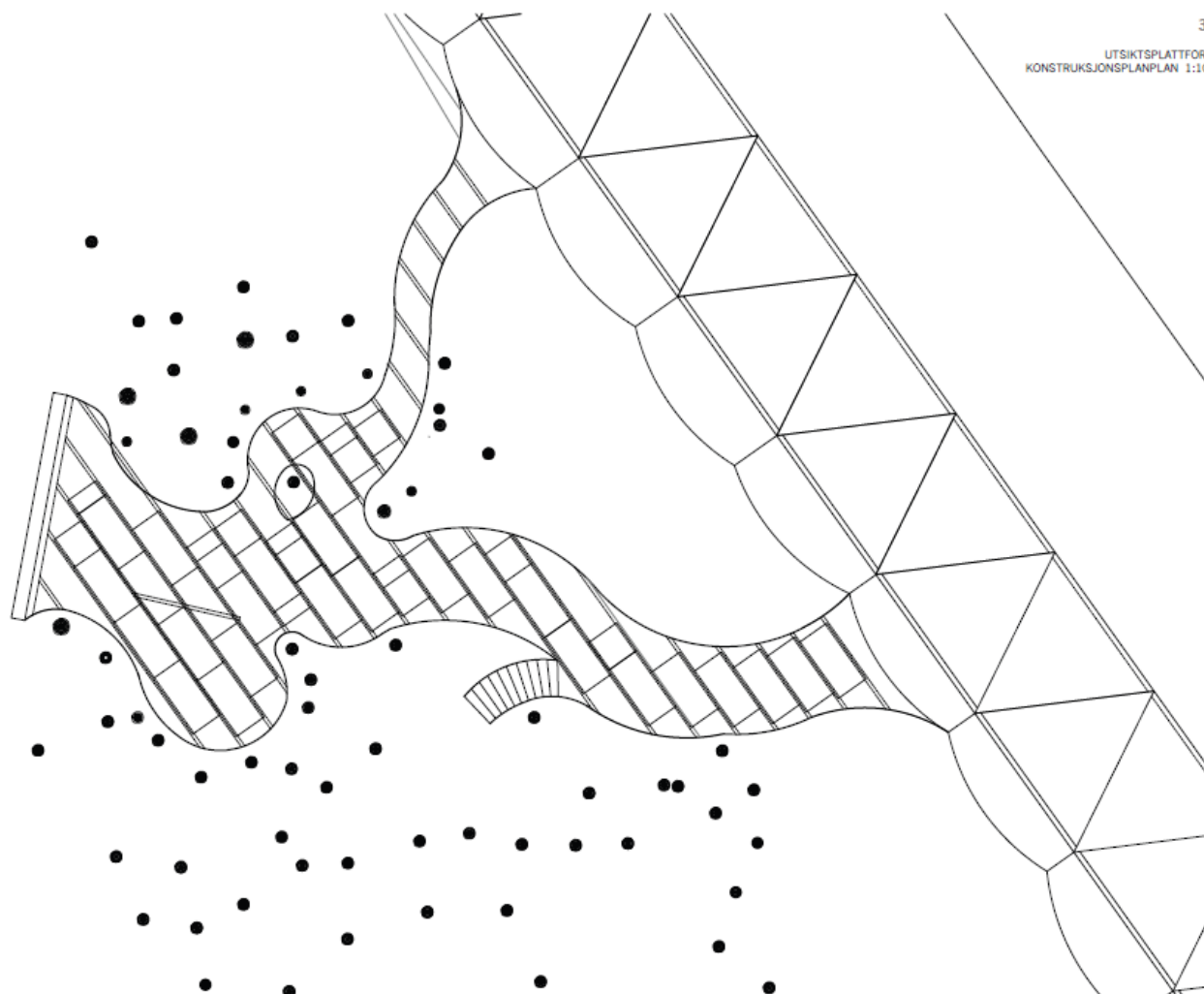




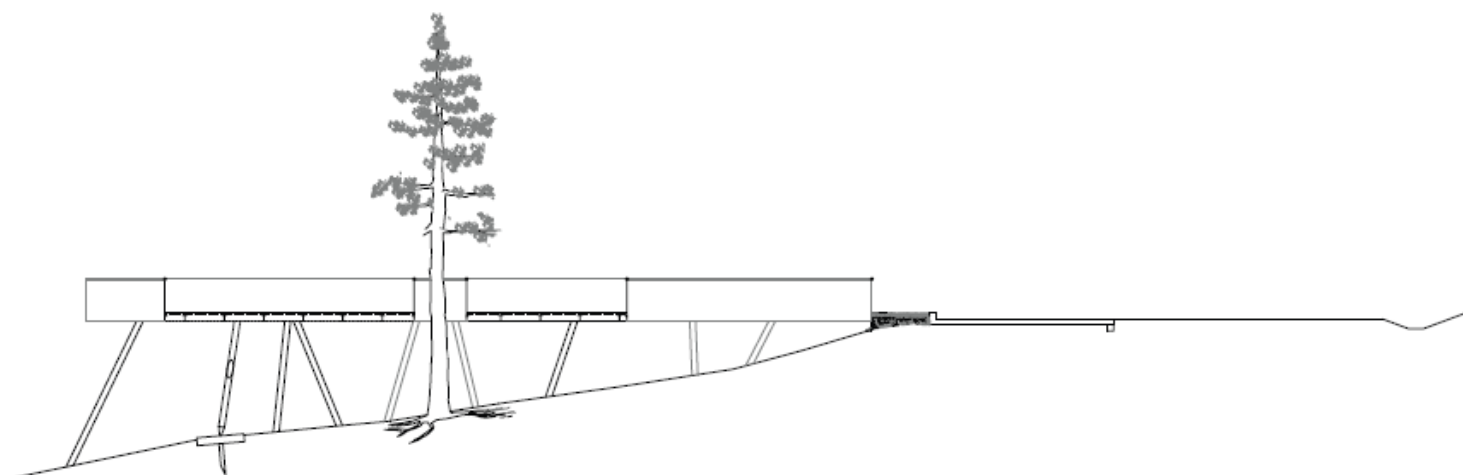


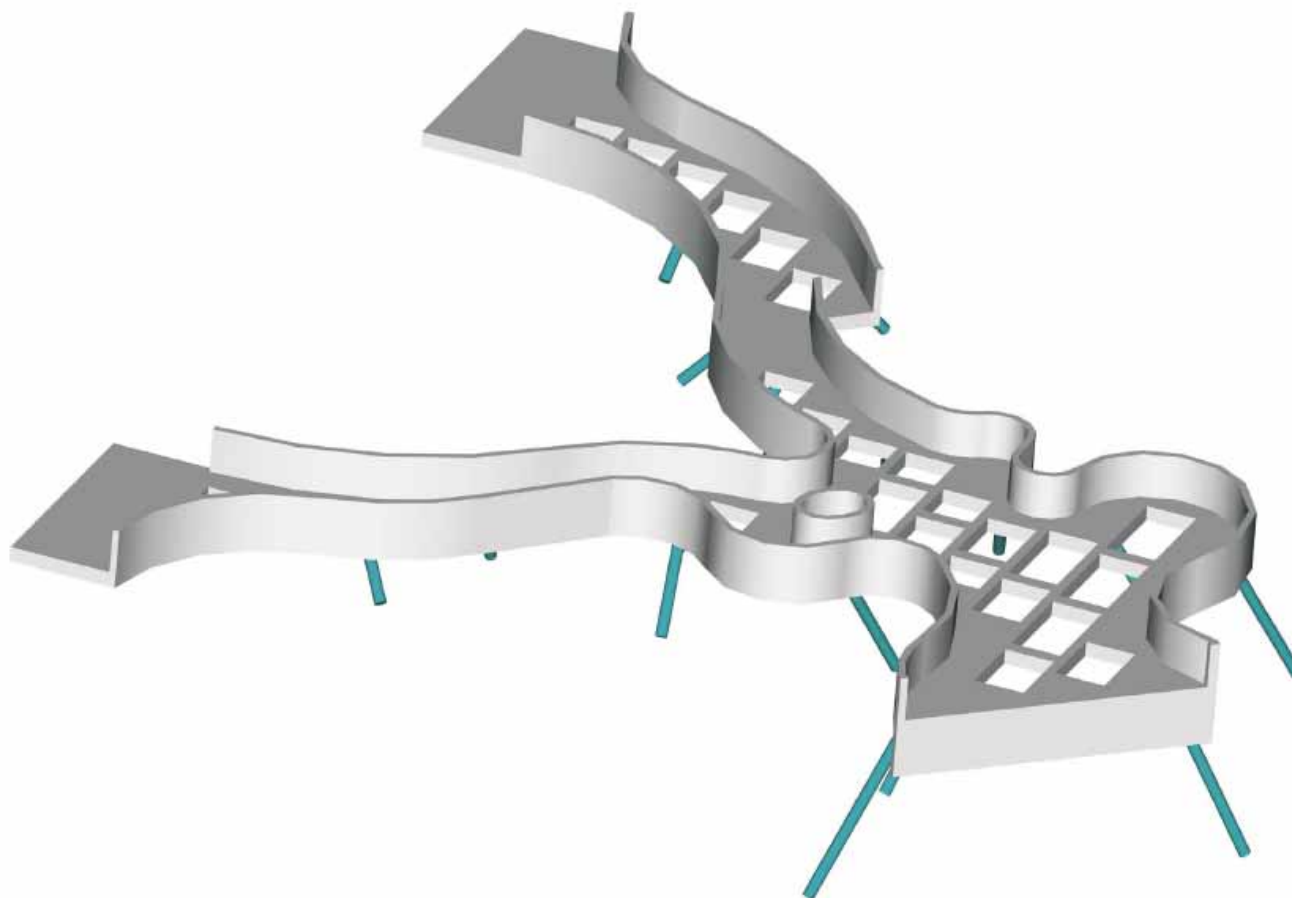
37

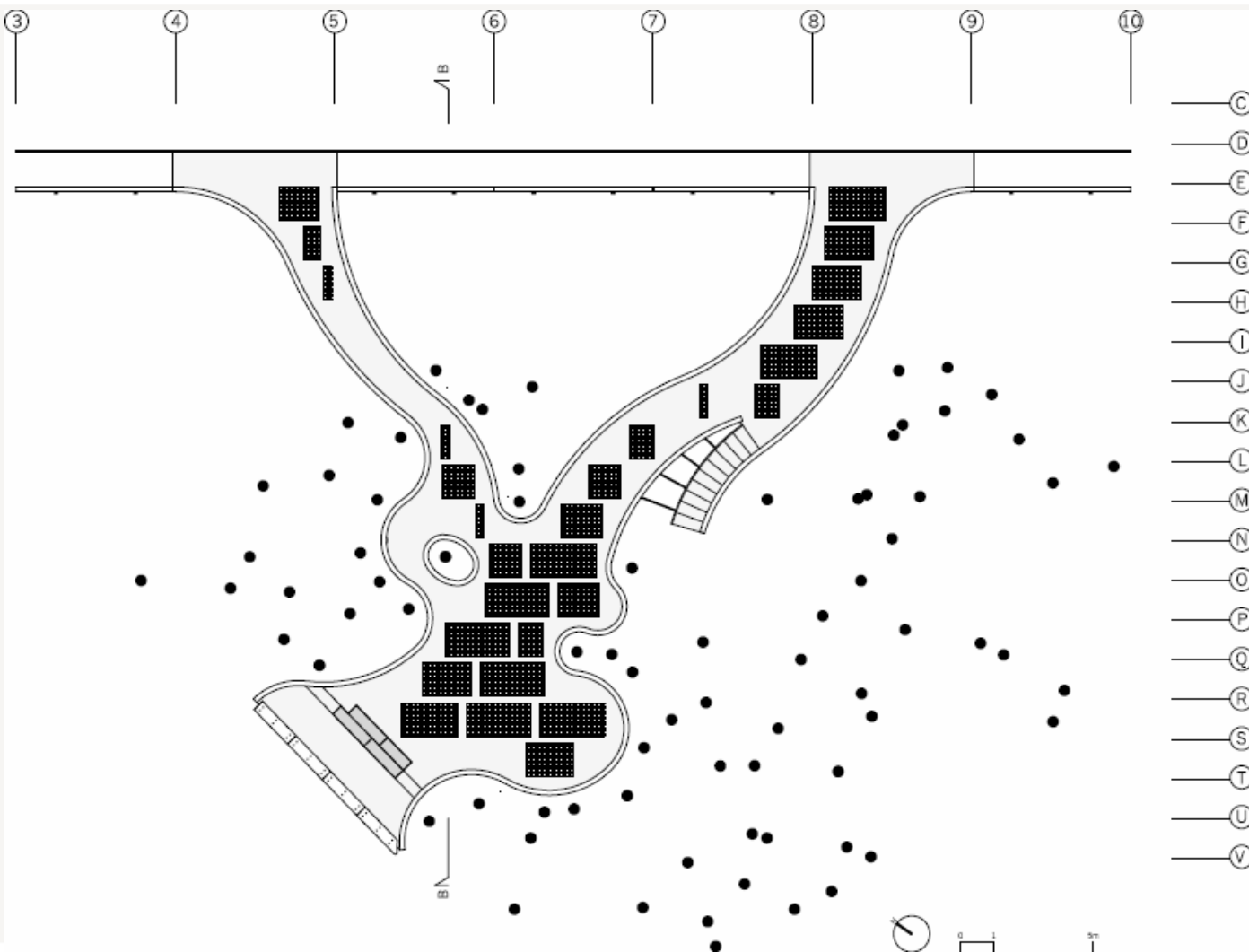
UTSIKTSPLATTFORM
KONSTRUKSJONSPLANPLAN 1:100





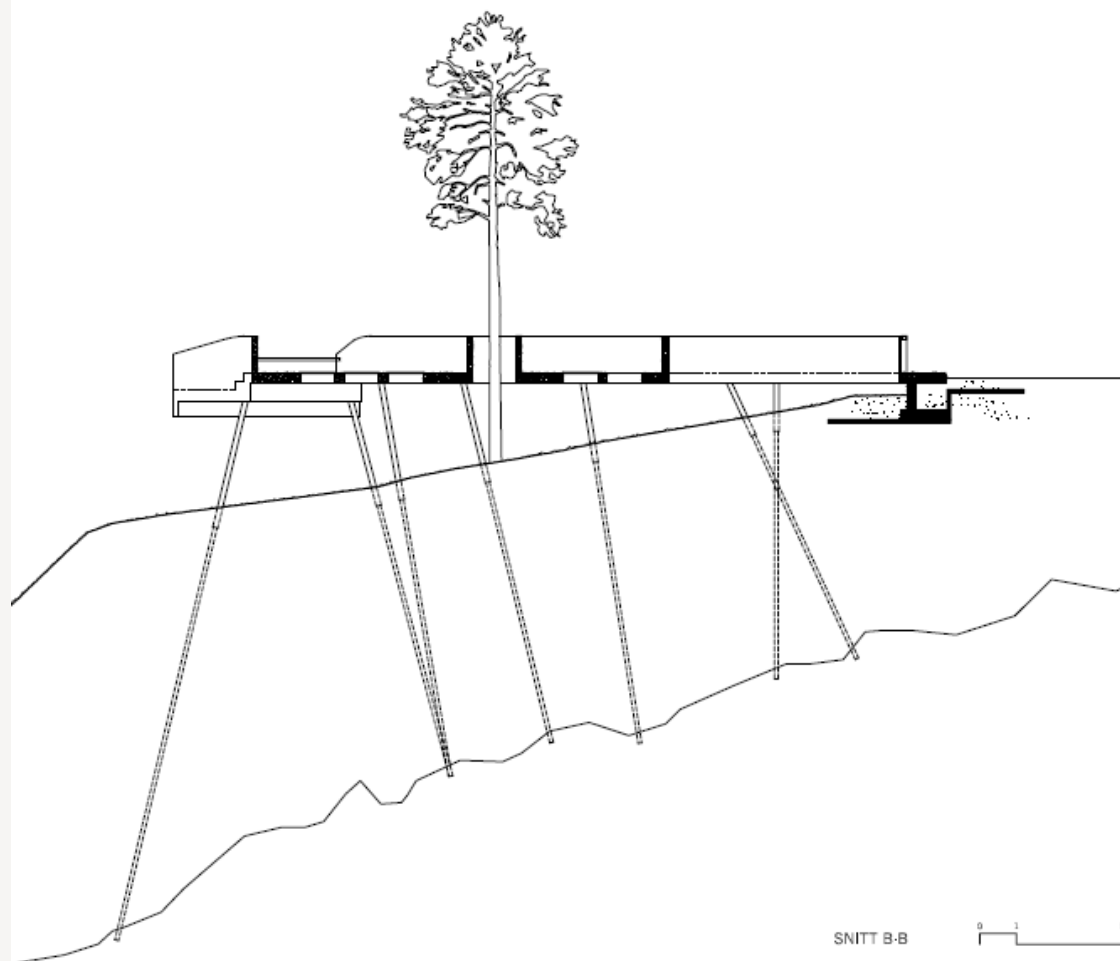








V U T S R Q P O N M L K J I H G F E D
















































© Photos: C-V Hølmekbakk og H. Stikbakke, Statens vegvesen